

Cover & the AI department present

# Map your AI study programme









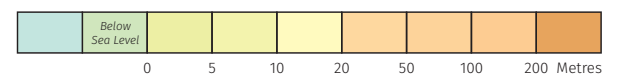
Are you a 2<sup>nd</sup> or 3<sup>rd</sup> year AI BSc student?

Let the academic advisor and fellow students inform you about the options available in your BSc program!

11<sup>th</sup> of December – 11:00 – 13:00 – BB 5161.0253

1 : 500 000

- Main Roads  Secondary Roads 
- Railways  Canals 
- International Boundaries 
- Provincial Boundaries 



The heights on the map are in Metres

# Cover



university of  
 groningen

[www.svcover.nl](http://www.svcover.nl)